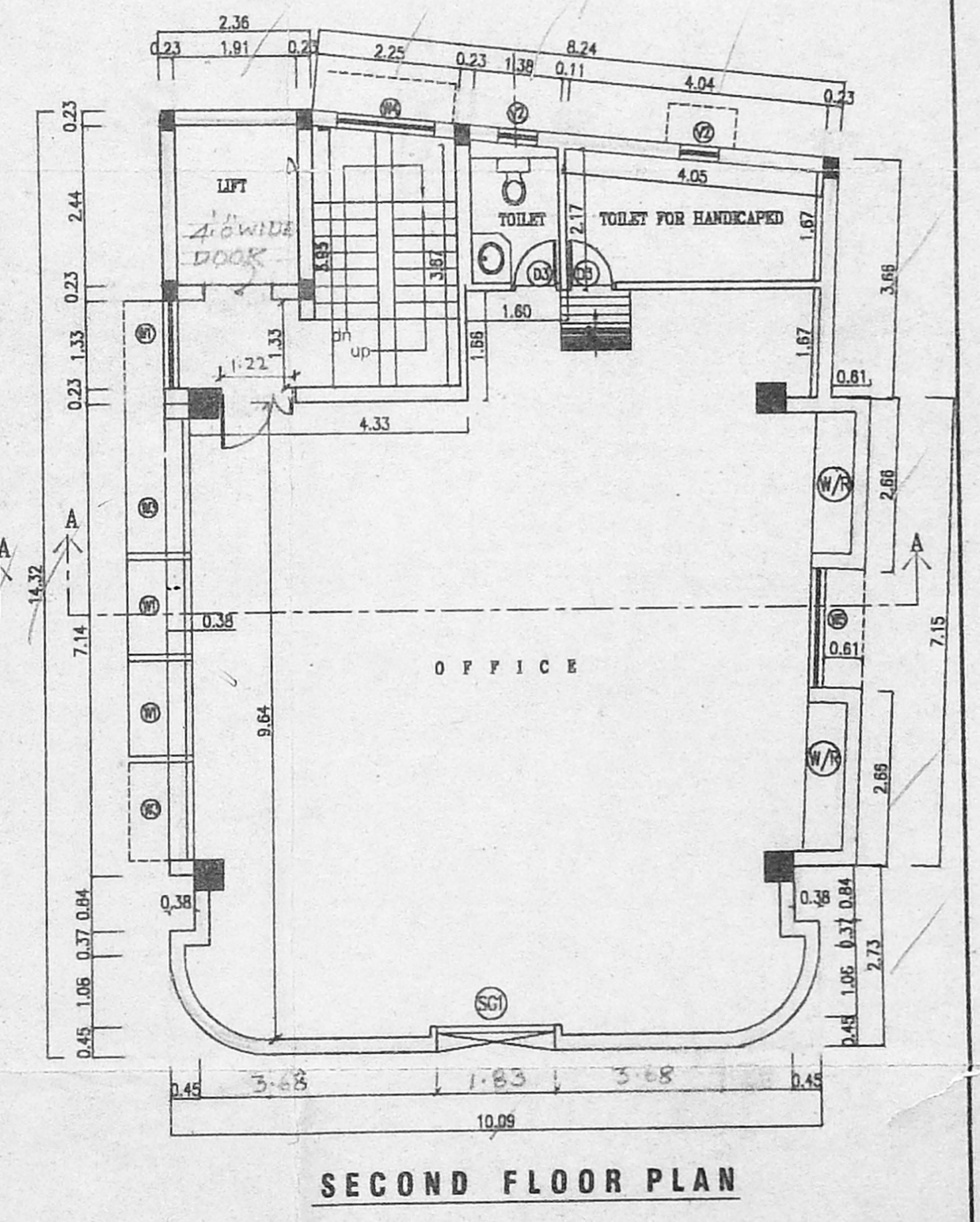
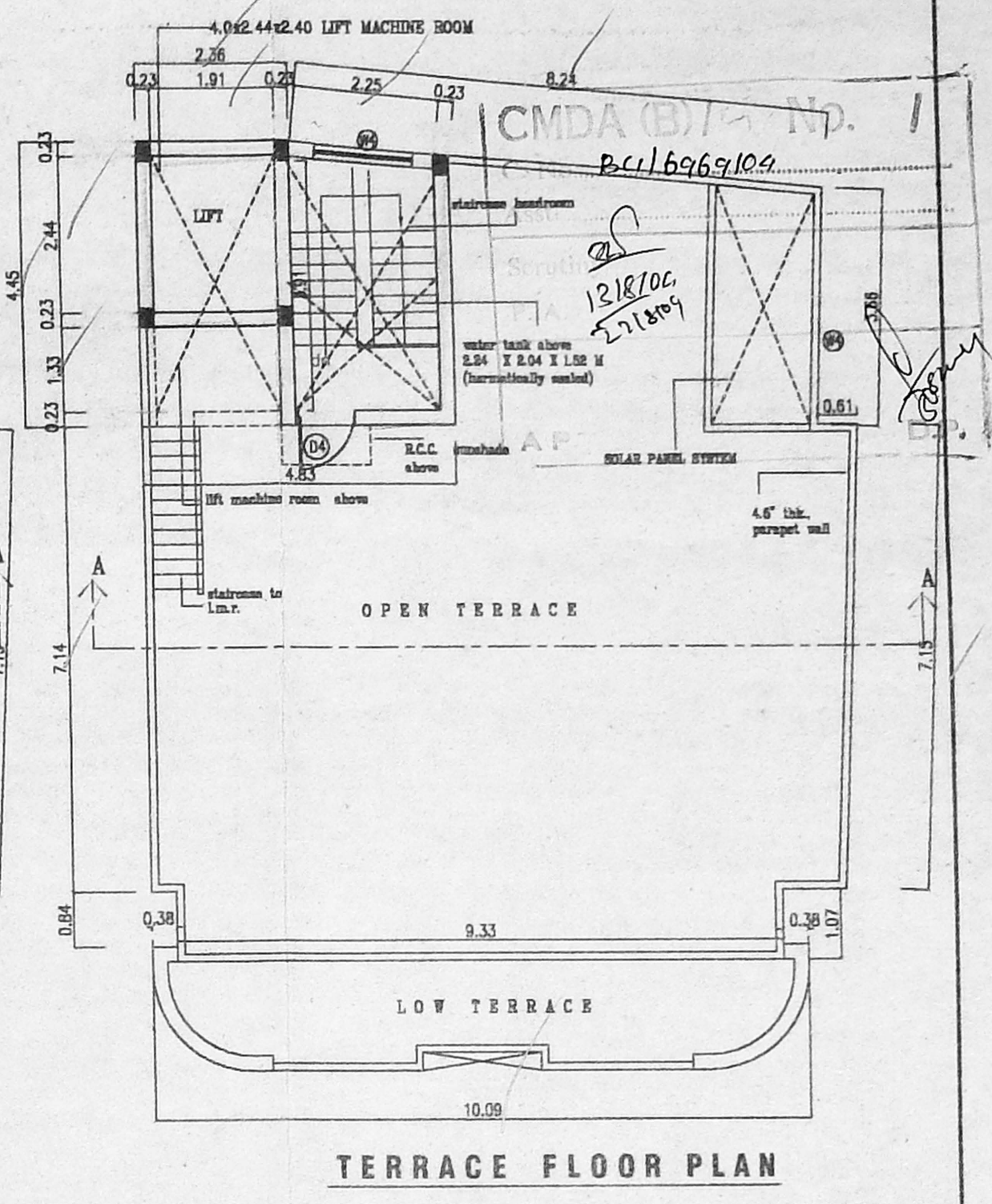
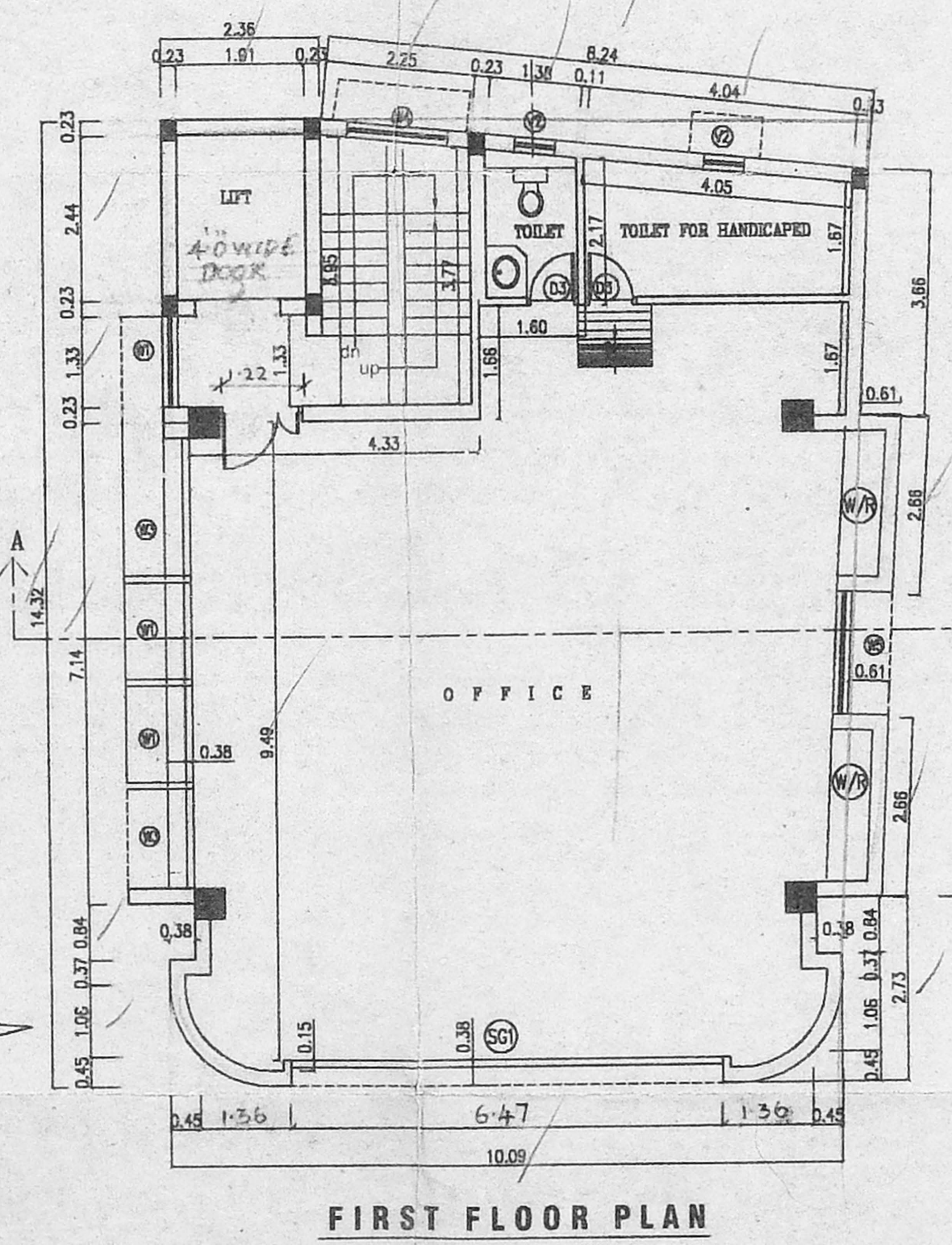
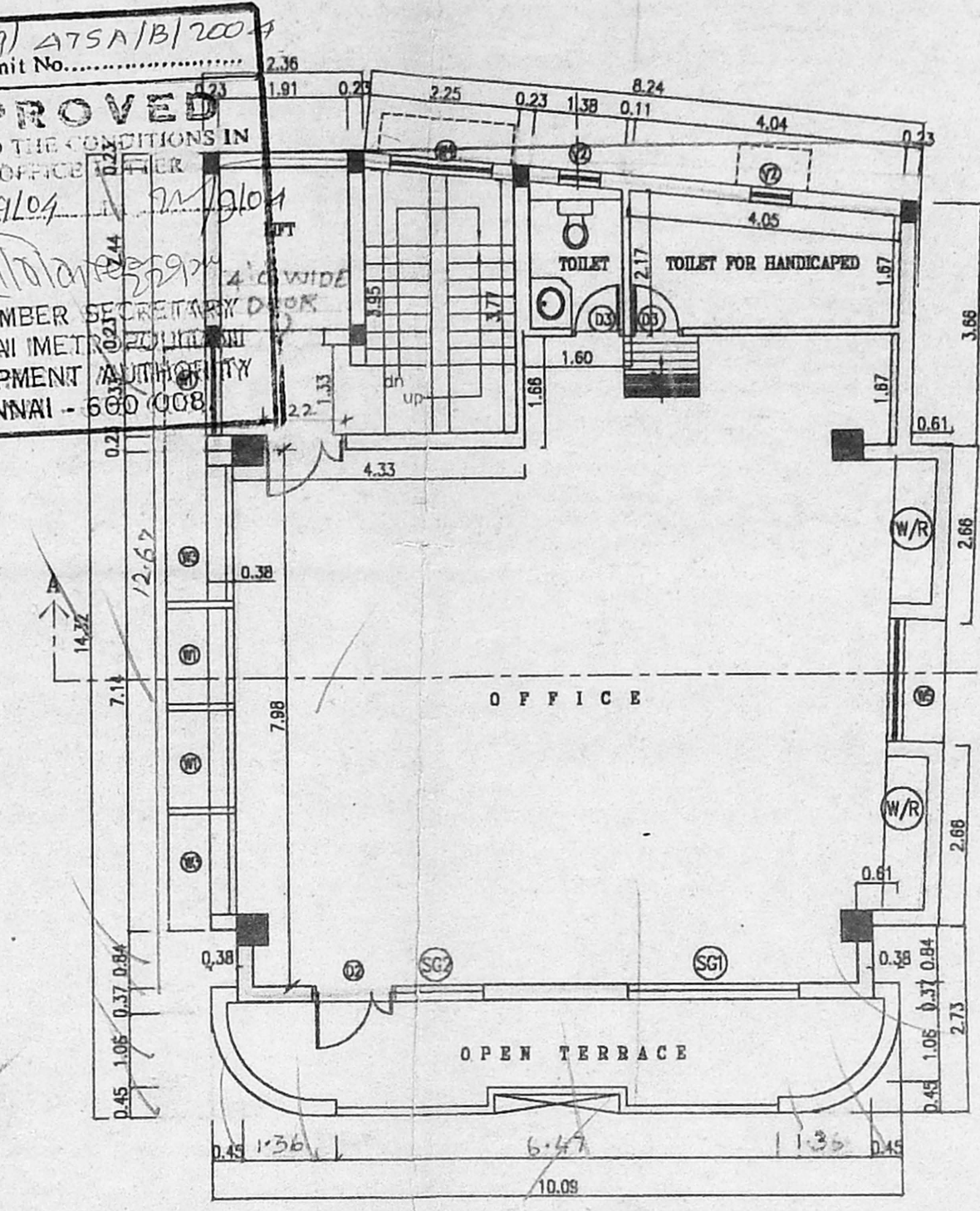
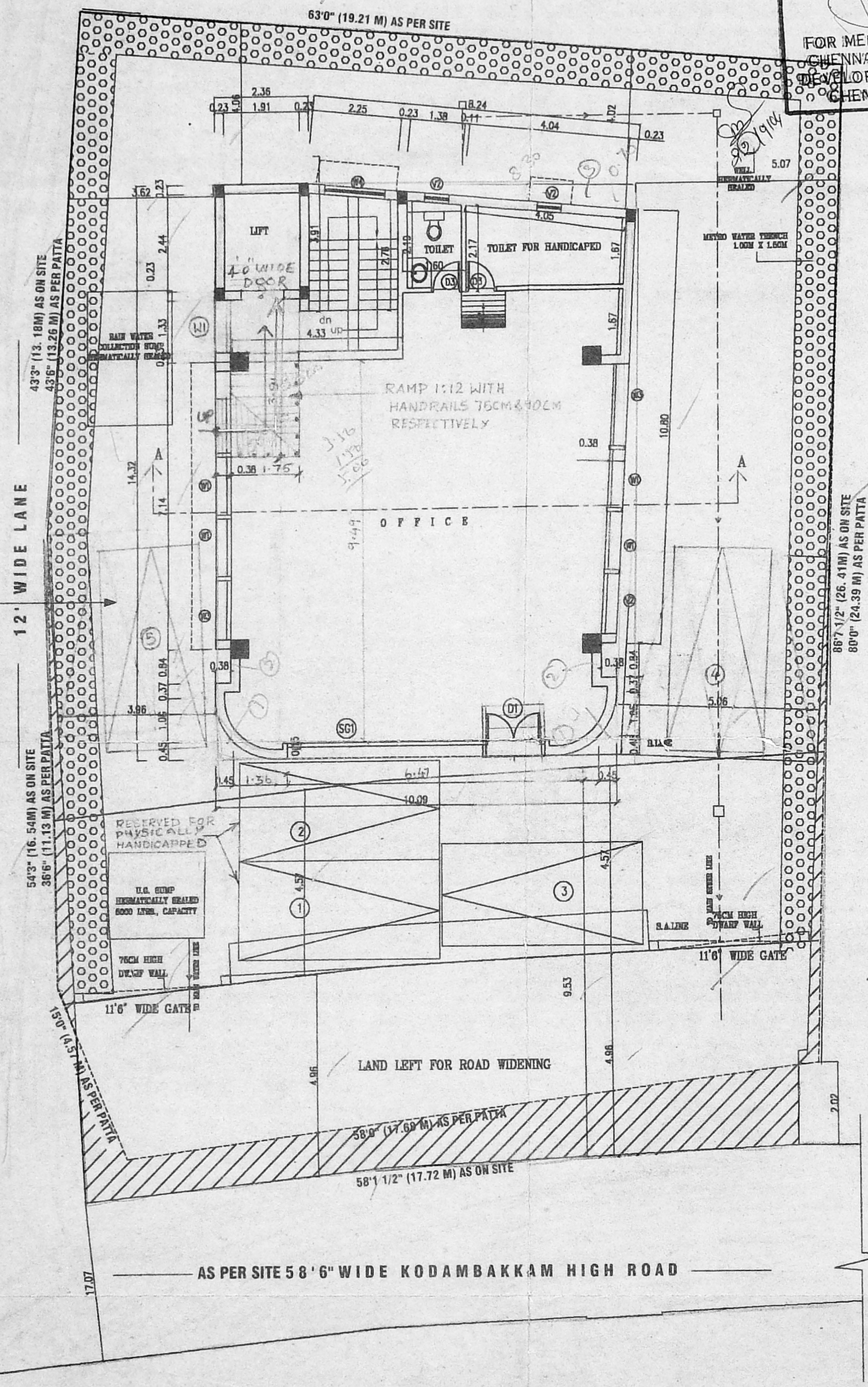
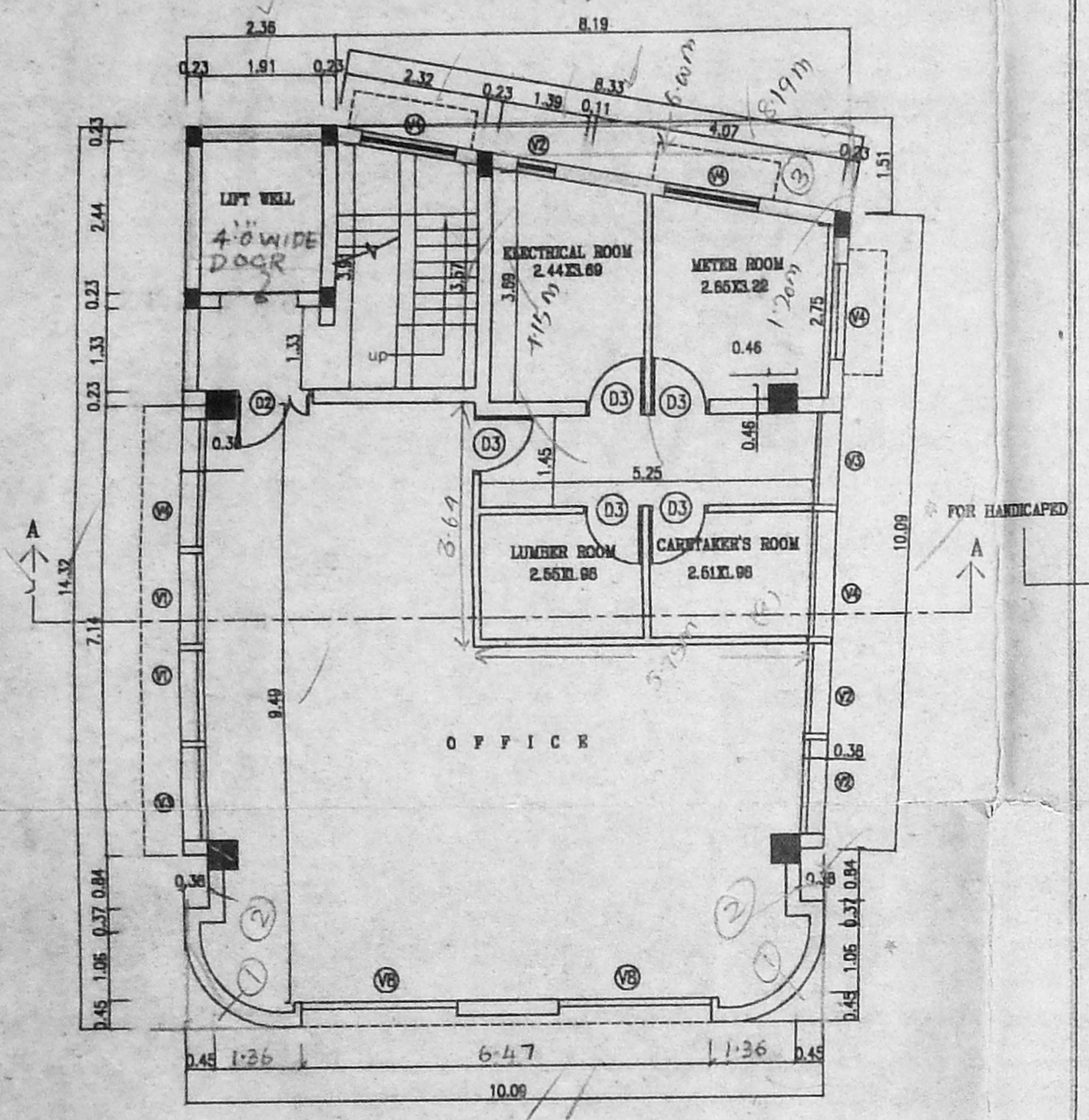


OFFICE COPY

BF-98.45m

BSP/Bldg/ATS/NB/2009  
 Planning Permit No. ....  
**APPROVED**  
 SUBJECT TO THE CONDITIONS IN  
 THIS OFFICE ORDER  
 Rev. 6969/04  
 FOR MEMBER SECRETARY DESK  
 CHENNAI METROPOLITAN  
 DEVELOPMENT AUTHORITY  
 CHENNAI - 600 008



**PLAN SHOWING THE PROPOSED OFFICE BUILDING COMPRISED  
 IN R. S.NO : 168 / 1, 168 / 2, 168 / 3, BLOCK NO.22, DOOR NO.152 & 153,  
 KODAMBAKKAM HIGH ROAD, NUGAMBAKKAM, CHENNAI - 34  
 NUNGAMBAKKAM DIVISION, EGMORE - NUNGAMBAKKAM TALUK,  
 CHENNAI DISTRICT, CHENNAI CORPORATION.**

SHEET NO.1/2

S.NO.	ABB.	DESCRIPTION	SIZE
01	DR	DOOR	4'-0" X 7'-0"
02	DR	DOOR	5'-0" X 7'-0"
03	DR	DOOR	5'-0" X 7'-0"
04	DR	DOOR	5'-0" X 7'-0"
05	DR	DOOR	4'-3 1/2" X 4'-0"
06	DR	DOOR	4'-0" X 4'-0"
07	DR	DOOR	5'-0" X 4'-0"
08	DR	DOOR	5'-0" X 4'-0"
09	DR	DOOR	5'-0" X 4'-0"
10	DR	DOOR	5'-0" X 4'-0"
11	GL	GLASS	1'-0" X 8'-0"
12	GL	GLASS	4'-0" X 8'-0"
13	GL	GLASS	8'-0" X 8'-0"
14	VI	VENTILATOR	4'-0" X 1'-0"
15	VI	VENTILATOR	4'-0" X 1'-0"
16	VI	VENTILATOR	4'-0" X 1'-0"
17	VI	VENTILATOR	4'-0" X 1'-0"

**LEGEND**

PROPOSAL

ROAD

BOUNDARY

**NORTH POINT:**

**SCALE:** 1" = 80'  
1 : 100

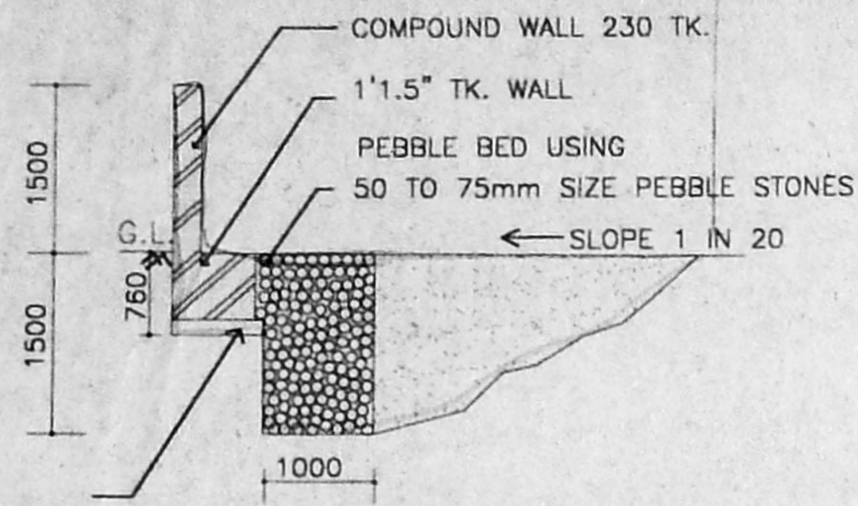
S.NO.	DESCRIPTION	AREA (IN SQ.FT.)	AREA (IN SQ.M.)
01.	PLOT EXTENT (as per site)	5658.00	525.64
02.	PLOT EXTENT (as per patta)	5667.00	525.40
03.	BASEMENT FLOOR AREA	1048.31	97.38
04.	GROUND FLOOR AREA	1533.10	142.43
05.	FIRST FLOOR AREA	1582.87	147.85
06.	SECOND FLOOR AREA	1582.87	147.85
07.	THIRD FLOOR AREA	1410.72	131.06
08.	TOTAL AREA	7157.87	664.98
09.	F.S.I.	1.27	
10.	PLOT COVERAGE	27.98%	
11.	NON F.S.I. (BASEMENT)	454.98	42.28

**OWNER(S) :**

**LICENSED SURVEYOR :**  
 S. ATHIVANAN, P.E.  
 Class-I, Licensed Surveyor - No. 192  
 Corporation of Chennai  
 5, Nathamm Street, T. Nagar,  
 Chennai - 17 Phone : 2815 624  
 Mobile : 91034450

9/18/04

OFFICE COPY



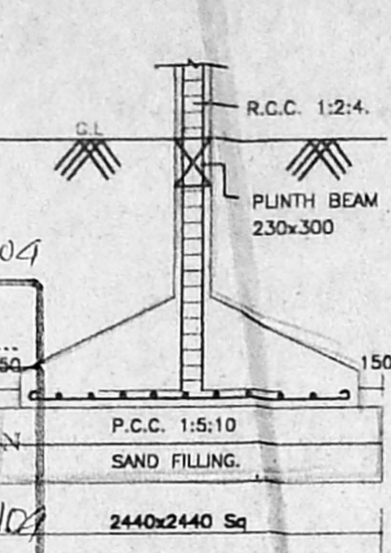
RAIN WATER COLLECTION TRENCH

(SCALE - 1:100)

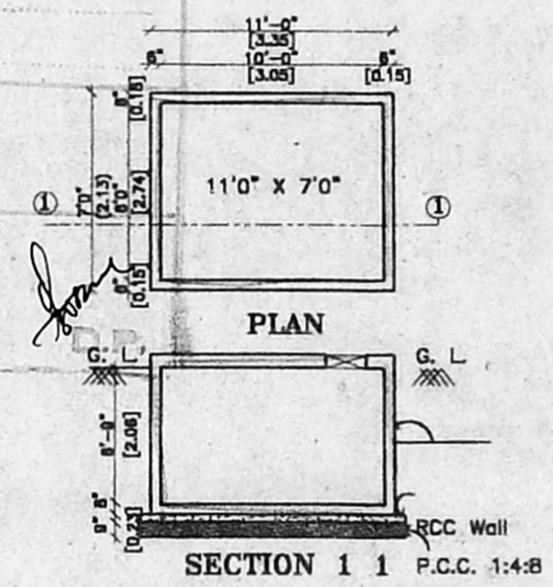
B/Spl1Bldg/475 B/B/2004

Planning Permit No. 2170/2004  
**APPROVED**  
 SUBJECT TO THE CONDITIONS IN THIS OFFICE LETTER  
 No. BCI/6969/04 Dt. 22/9/04  
 FOR MEMBER SECRETARY  
 CHENNAI METROPOLITAN  
 DEVELOPMENT AUTHORITY  
 CHENNAI - 600 008.

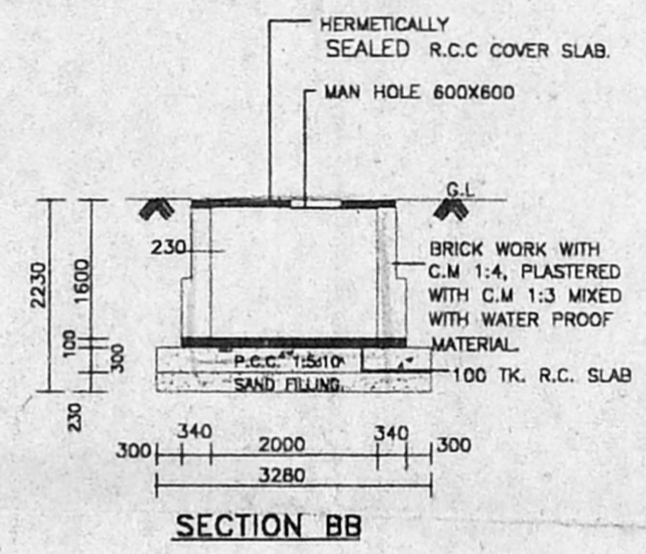
FOUNDATION DETAIL



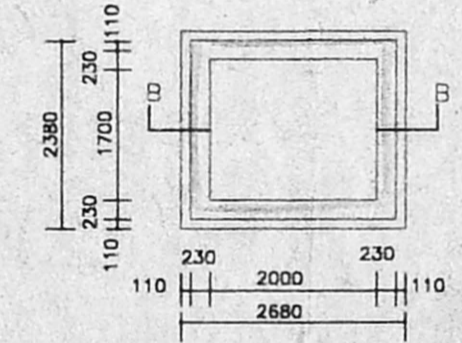
CMDA B/I No. 1  
 C.No. BCI/6969/04  
 Asst. Scrutiny F.A. AS  
 12/8/04  
 27/8/04  
 A.P.



RAIN WATER COLLECTION SUMP DETAIL (SCIENTIFICALLY SEALED)

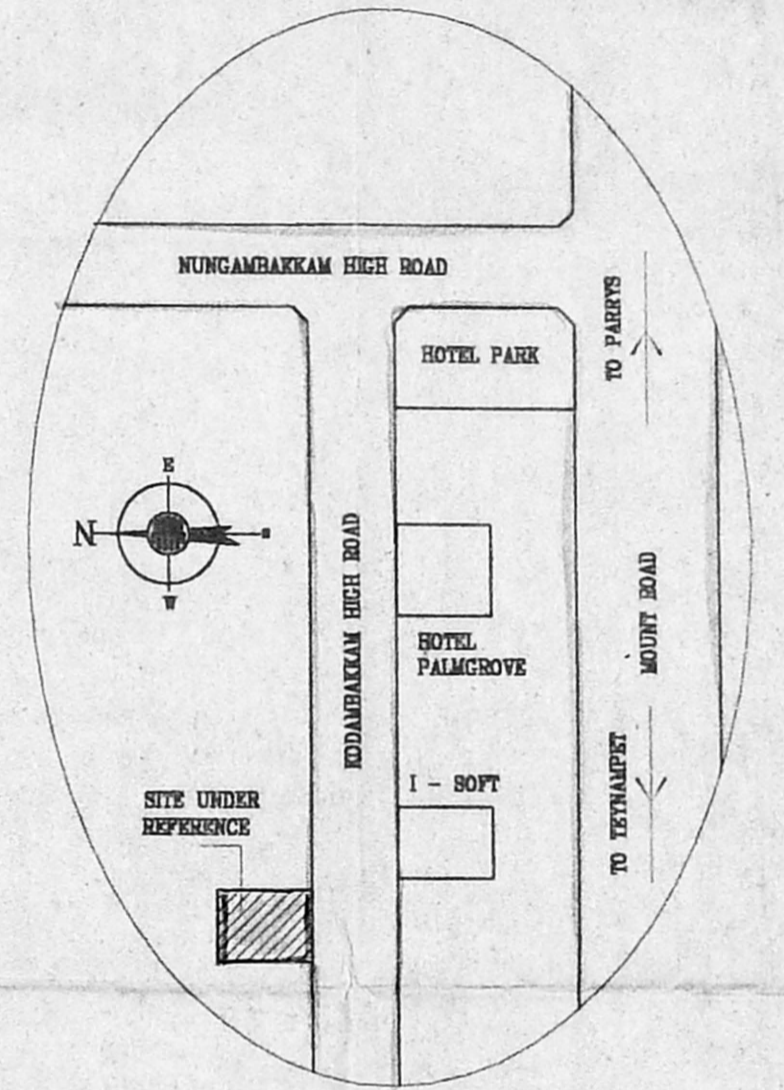


SECTION BB

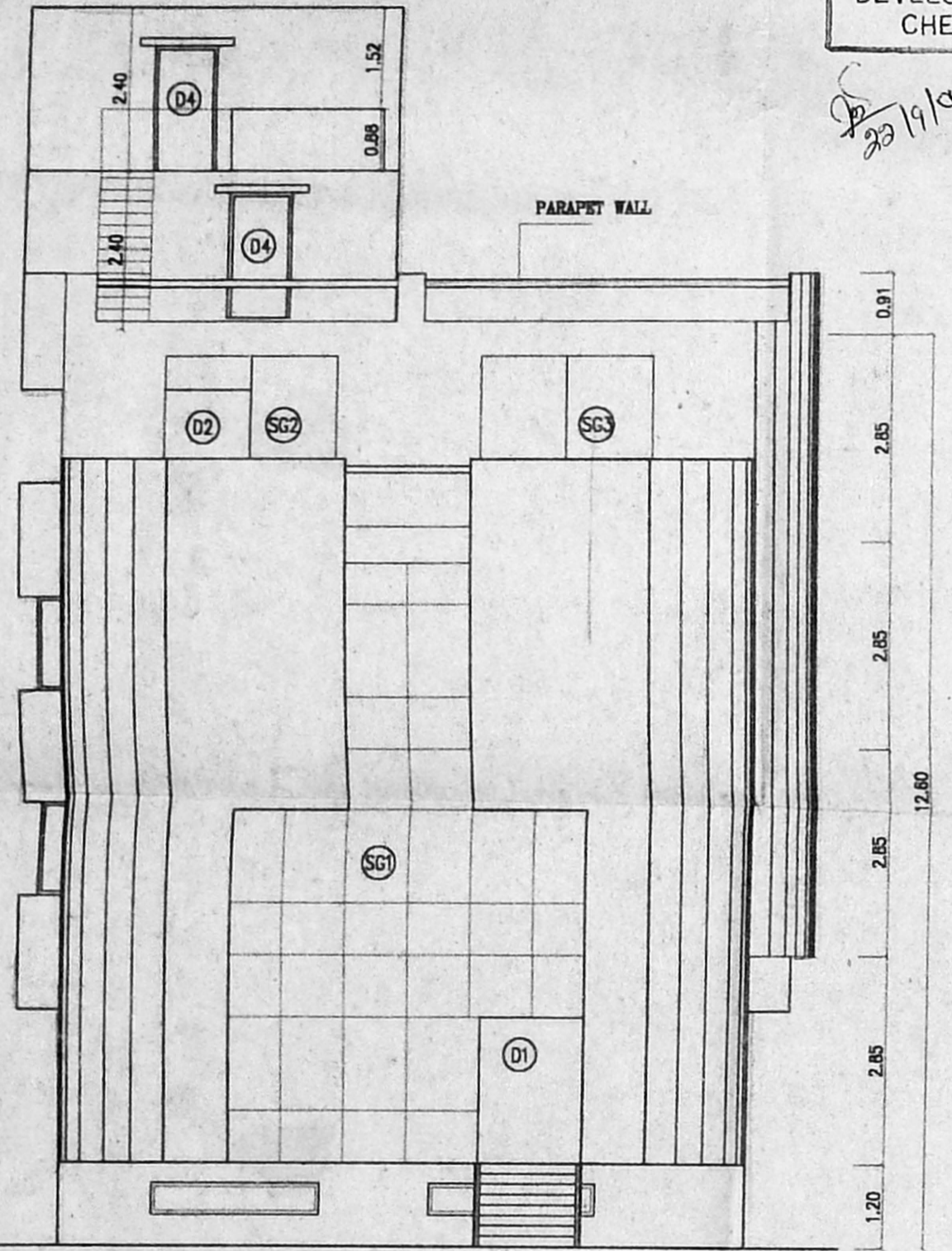


PLAN OF U.G SUMP

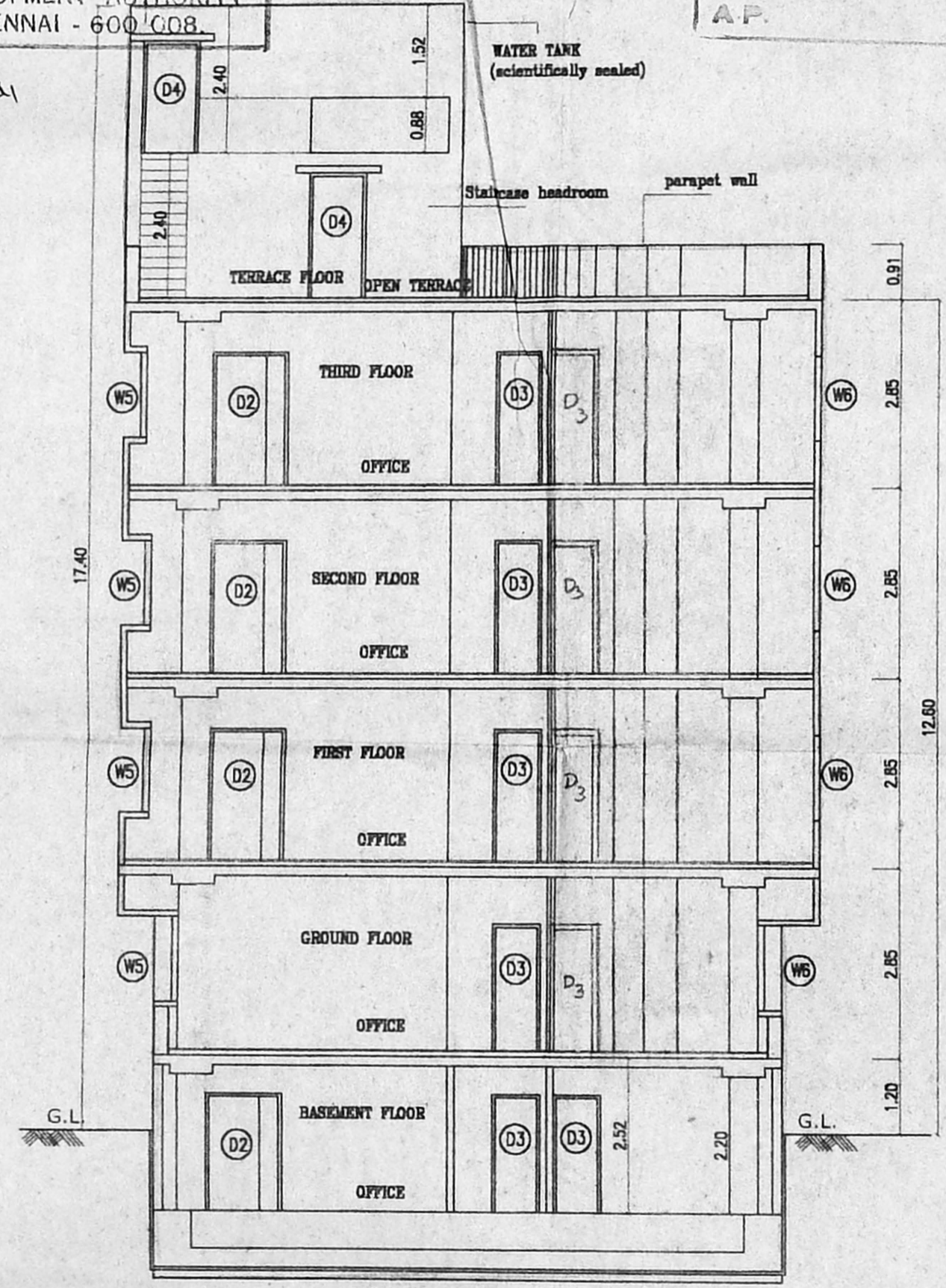
(CAPACITY = 5000 lt)



KEY PLAN (Not to scale)



FRONT ELEVATION



SECTION AT 'A - A'

PLAN SHOWING THE PROPOSED OFFICE BUILDING COMPRISED IN R. S.NO : 168 / 1, 168 / 2, 168 / 3, BLOCK NO.22, DOOR NO.152 & 153, KODAMBAKKAM HIGH ROAD, NUGAMBAKKAM, CHENNAI - 34 NUNGAMBAKKAM DIVISION, EGMORE - NUNGAMBAKKAM TALUK, CHENNAI DISTRICT, CHENNAI CORPORATION.

SHEET NO.2/2

**LEGEND**

PROPOSAL [Symbol]  
 ROAD [Symbol]  
 BOUNDARY [Symbol]

**NORTH POINT:** [Symbol]

**SCALE:**  
 1" = 80"  
 1 : 100

**OWNER(S):**  
*[Handwritten Signature]*

**LICENSED SURVEYOR:**  
 S. ATHIYANAN, B.E.  
 Class-I, Licensed Surveyor - No. 192  
 Corporation of Chennai  
 5, Nathamuni Street, T. Nagar,  
 Chennai - 17 Phone : 2815 6824  
 Mobile : 31038440